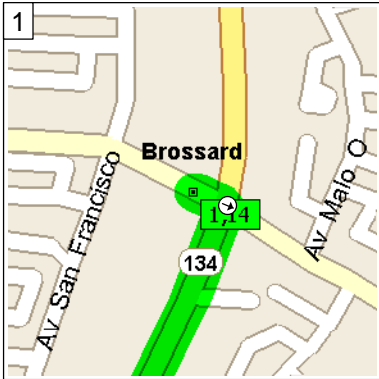
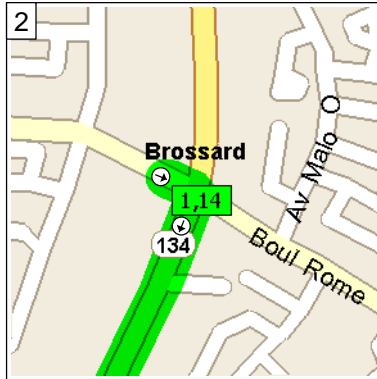


Ile-aux-Noix

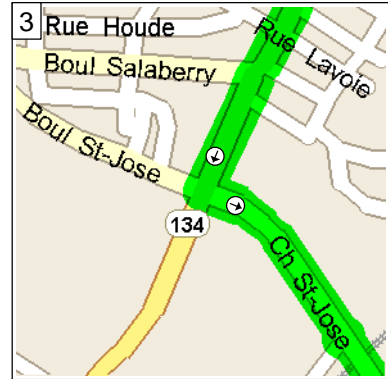
120.3 kilometers; 7 hours, 18 minutes



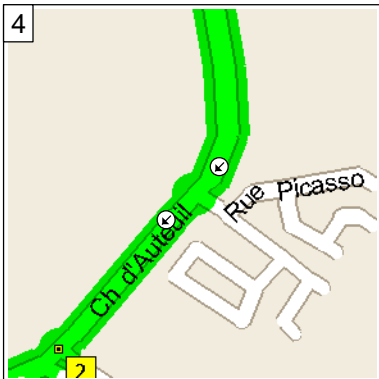
09:00 0.0 km
Depart near Brossard on Boul Rome (East) for 70 m



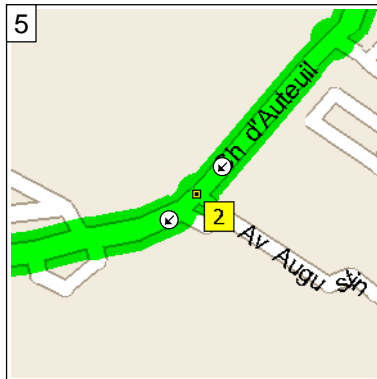
09:00 0.1 km
Turn RIGHT (South) onto HWY-134 [Boul Taschereau] for 6.1 km



09:20 6.2 km
Turn LEFT (East) onto Ch St-Jose for 1.5 km



09:26 7.7 km
Continue (South-West) on Ch d'Auteuil for 0.4 km



09:28 8.1 km
At near Candiac, stay on Ch d'Auteuil (South-West) for 1.0 km



09:32 9.1 km
Bear LEFT (South-East) onto Boul Montcalm S for 0.9 km



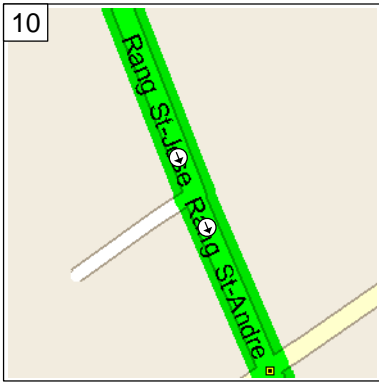
09:35 10.0 km
Turn LEFT (East) onto Boul Jean Leman for 0.4 km



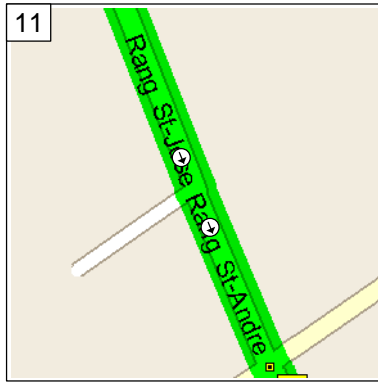
09:37 10.4 km
Turn RIGHT (West) onto Av Champagne for 10 m



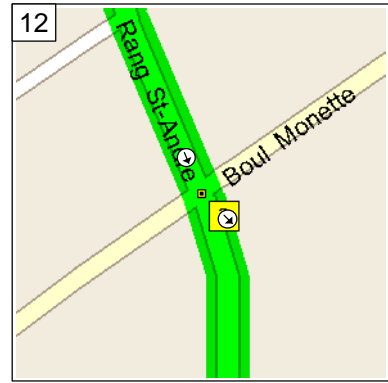
09:37 10.4 km
Bear LEFT (South) onto Rang St-Jose for 4.0 km



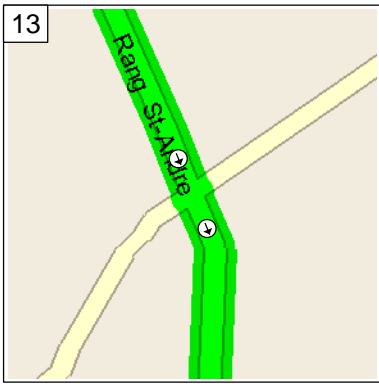
10
09:51 14.3 km
Continue (South) on Local road(s) for 10 m



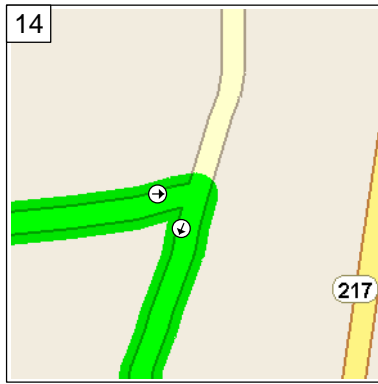
11
09:52 14.4 km
Continue (South) on Rang St-Andre for 0.4 km



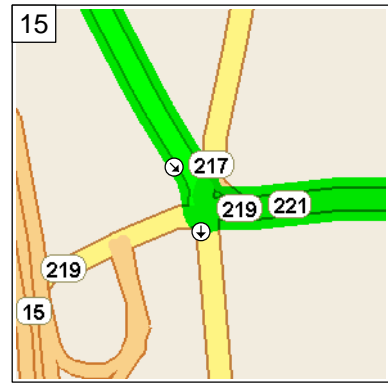
12
09:53 14.7 km
At near St.-Philippe-de-Laprairie, stay on Rang St-Andre (South-East) for 8.5 km



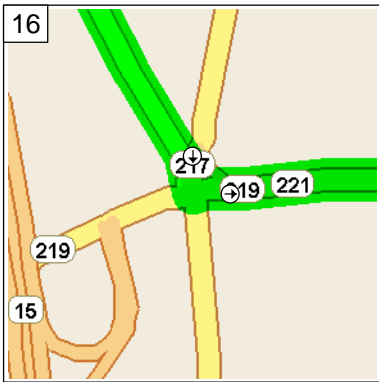
13
10:22 23.2 km
Continue (South) on Local road(s) for 8.1 km



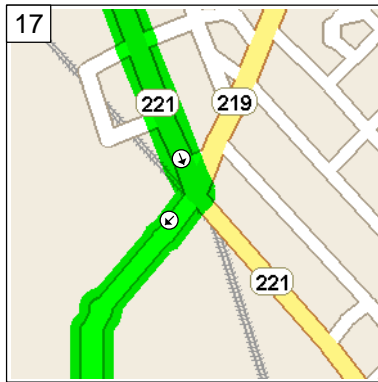
14
10:49 31.4 km
Turn RIGHT (South) onto Local road(s) for 2.0 km



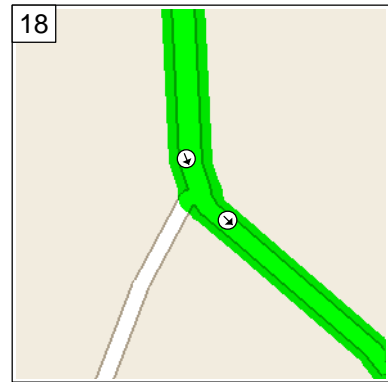
15
10:56 33.4 km
Bear RIGHT (South) onto HWY-217 for 40 m



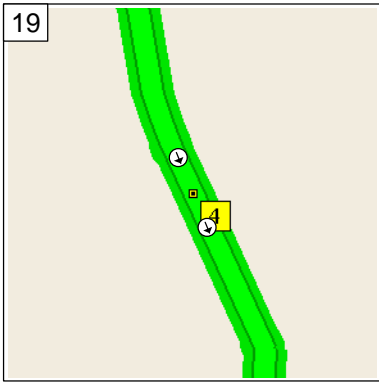
16
10:57 33.4 km
Turn LEFT (East) onto HWY-219 [HWY-221] for 3.9 km



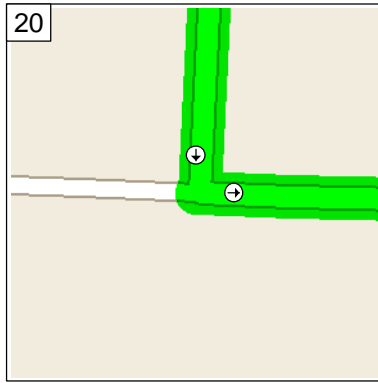
17
11:09 37.3 km
Bear RIGHT (South-West) onto Local road(s) for 2.1 km



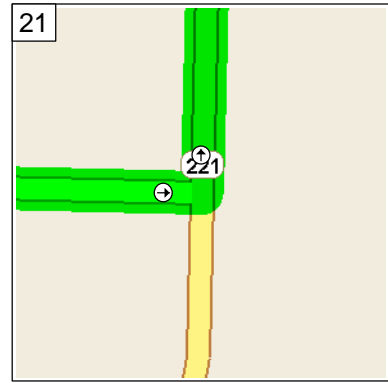
18
11:16 39.4 km
Bear LEFT (South-East) onto Local road(s) for 1.2 km



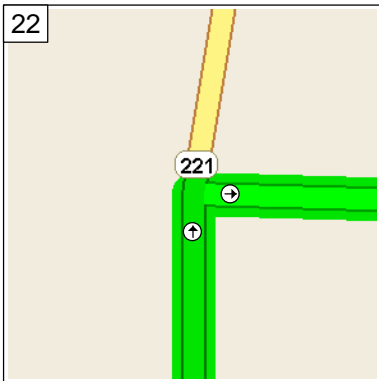
11:20 40.6 km
At near Napierville, stay on Local road(s) (South) for 4.2 km



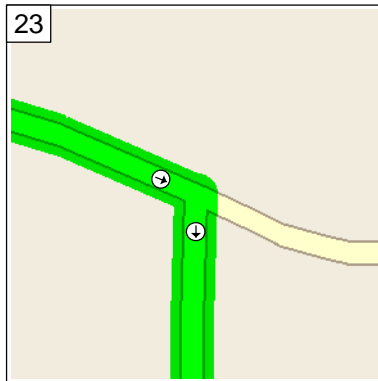
11:34 44.8 km
Turn LEFT (East) onto Local road(s) for 2.9 km



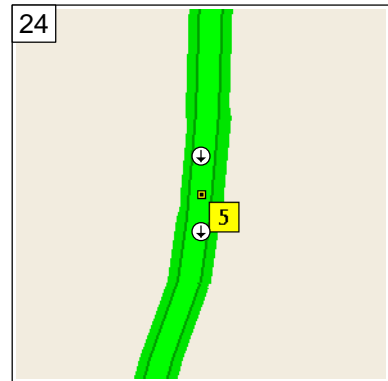
11:44 47.6 km
Turn LEFT (North) onto HWY-221 for 1.2 km



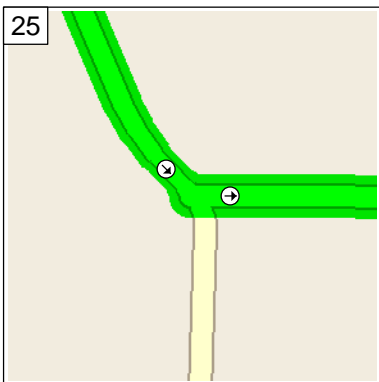
11:48 48.8 km
Turn RIGHT (East) onto Local road(s) for 1.9 km



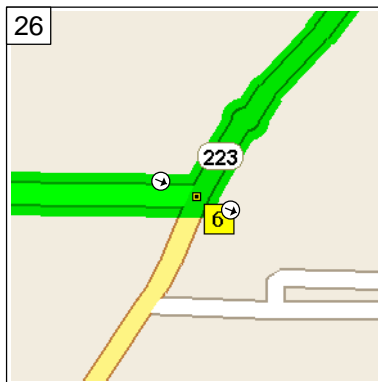
11:54 50.8 km
Bear RIGHT (South) onto Local road(s) for 1.7 km



12:00 52.5 km
At near St. Valentin, stay on Local road(s) (South) for 1.8 km



12:06 54.3 km
Bear LEFT (East) onto Local road(s) for 2.0 km



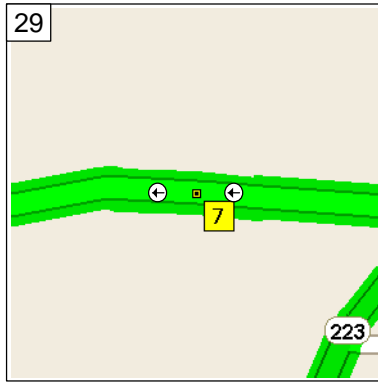
12:13 56.3 km
Arrive HWY-223, Saint-Paul-de-L'île-Aux-Noix QC



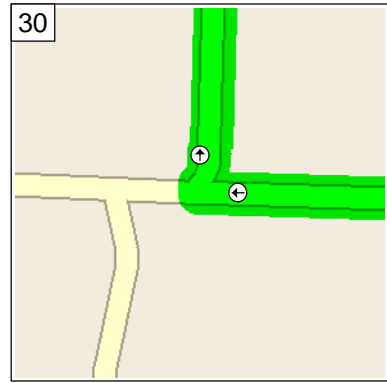
12:43 56.3 km
Depart HWY-223, Saint-Paul-de-L'île-Aux-Noix QC on HWY-223 (North) for 4.1 km



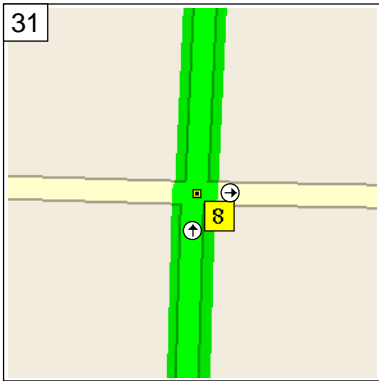
12:56 60.4 km
Turn LEFT (West) onto Local road(s) for 0.5 km



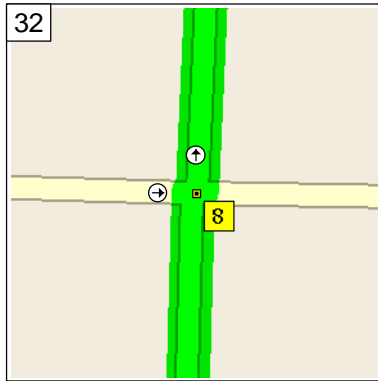
12:58 61.0 km
At near Île-aux-Noix, stay on Local road(s) (West) for 3.0 km



13:07 63.9 km
Turn RIGHT (North) onto Local road(s) for 1.7 km



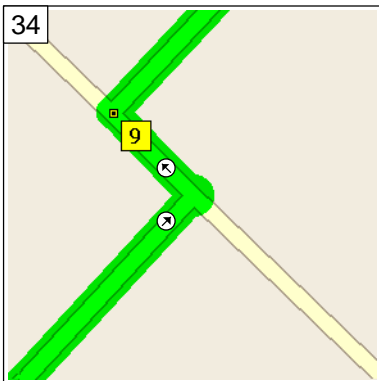
13:13 65.7 km
Turn RIGHT (East) onto Local road(s) for 10 m



13:13 65.7 km
At near St. Valentin, stay on Local road(s) (North) for 1.9 km



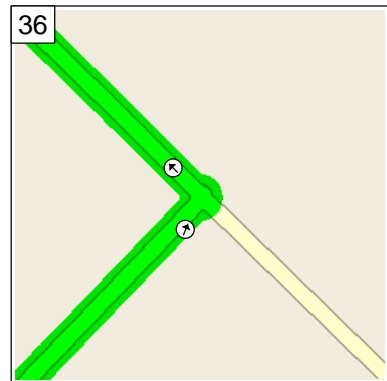
13:20 67.6 km
Turn LEFT (West) onto Local road(s) for 4.2 km



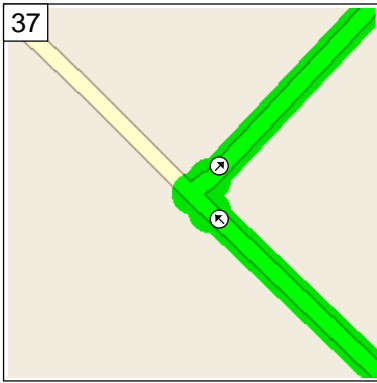
13:34 71.8 km
Turn LEFT (North-West) onto Local road(s) for 0.2 km



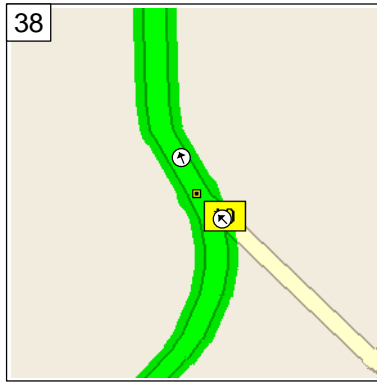
13:34 72.0 km
At near Grande-Ligne, stay on Local road(s) (North-East) for 3.3 km



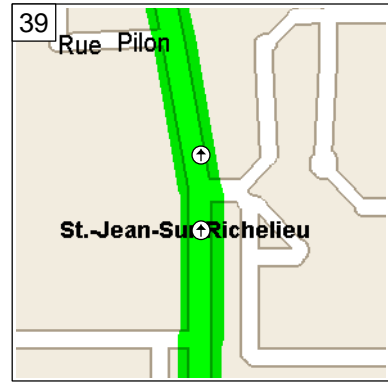
13:45 75.3 km
Bear LEFT (North-West) onto Local road(s) for 1.5 km



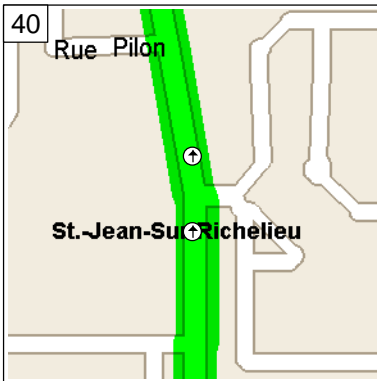
13:50 76.8 km
Turn RIGHT (North-East) onto Local road(s) for 1.8 km



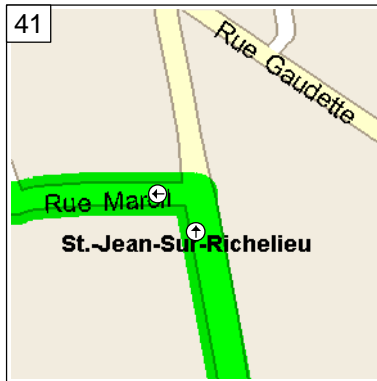
13:56 78.6 km
At near Grande-Ligne, bear RIGHT (North) onto Ch du Grand-Bernier S for 7.5 km



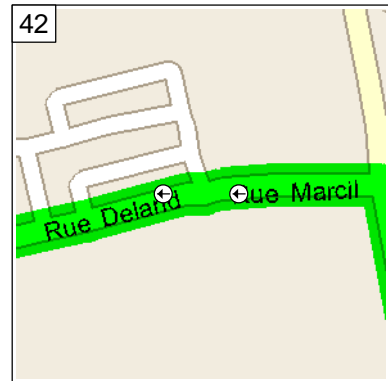
14:22 86.1 km
Continue (North) on Rue Fernet for 20 m



14:22 86.1 km
Continue (North) on Ch du Grand-Bernier (S) for 2.1 km



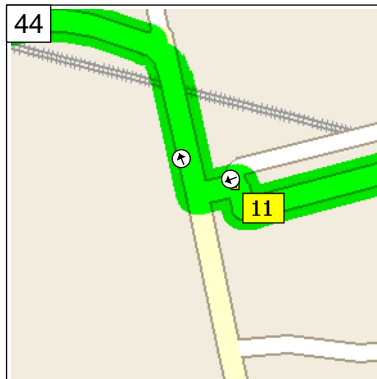
14:31 88.3 km
Turn LEFT (West) onto Rue Marci for 0.4 km



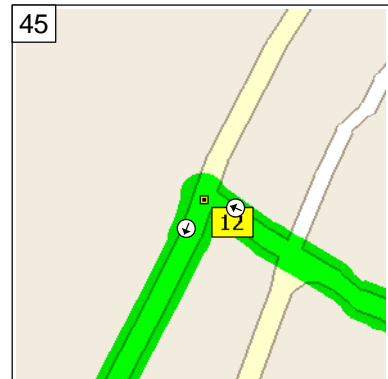
14:32 88.6 km
Continue (West) on Rue Deland for 1.6 km



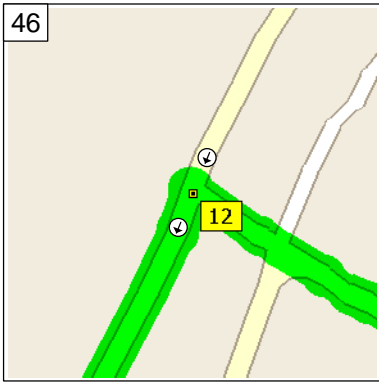
14:37 90.2 km
At near L'acadie, stay on Rue Deland (West) for 90 m



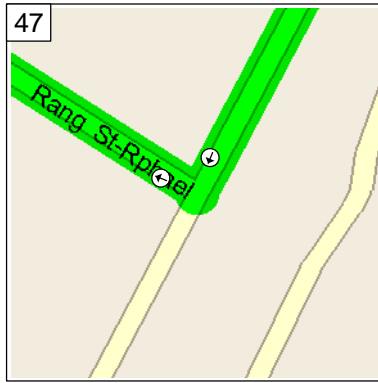
14:38 90.3 km
Turn RIGHT (North) onto Local road(s) for 6.5 km



15:00 96.8 km
Turn LEFT (South) onto Local road(s) for 10 m



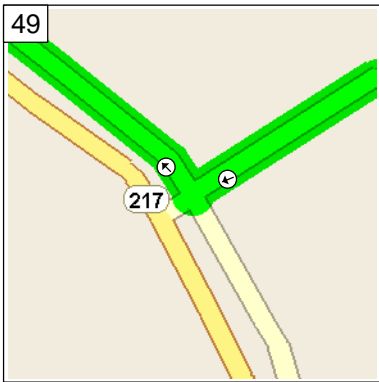
15:00 96.8 km
At near
St.-Philippe-de-Laprairie, stay
on Local road(s) (South) for 0.7
km



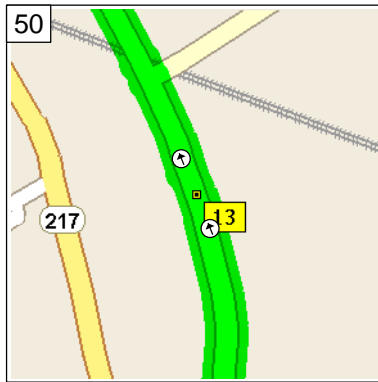
15:03 97.5 km
Turn RIGHT (West) onto Rang
St-Rphael for 3.2 km



15:14 100.7 km
Turn LEFT (West) onto Local
road(s) for 1.8 km



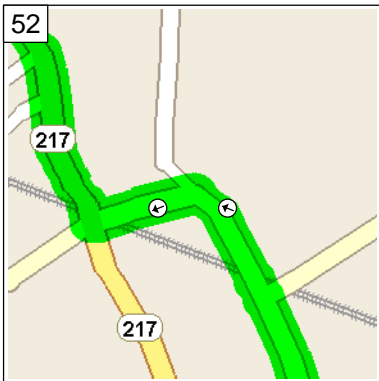
15:20 102.5 km
Bear RIGHT (North-West) onto
Local road(s) for 3.3 km



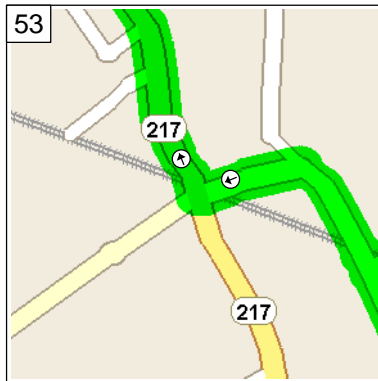
15:31 105.8 km
At St.-Philippe-de-Laprairie,
stay on Local road(s) (North)
for 0.2 km



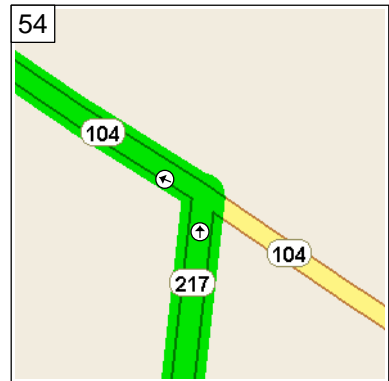
15:32 106.0 km
Bear LEFT (North-West) onto
Local road(s) for 0.3 km



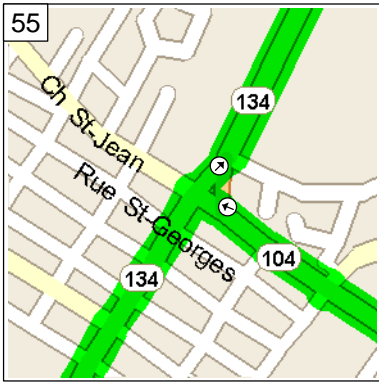
15:33 106.3 km
Bear LEFT (West) onto Local
road(s) for 0.2 km



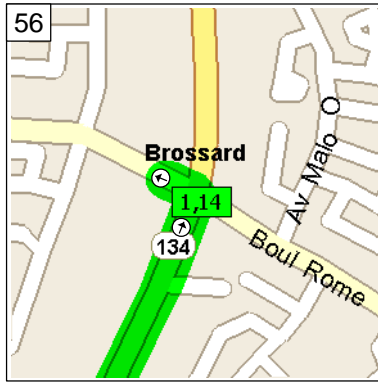
15:34 106.5 km
Turn RIGHT (North) onto
HWY-217 [Boul Edouard VII]
for 6.5 km



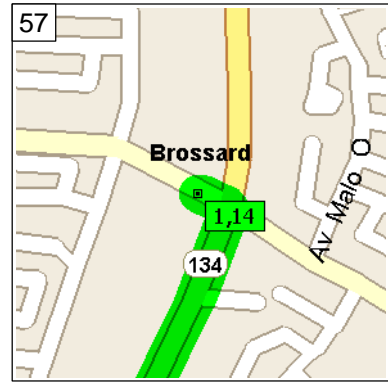
15:54 113.0 km
Bear LEFT (West) onto
HWY-104 [Ch St-Jean] for 2.5
km



16:03 115.6 km
 Turn RIGHT (North-East) onto
 HWY-134 [Boul Taschereau]
 for 4.7 km



16:18 120.2 km
 Turn LEFT (West) onto Boul
 Rome for 70 m



16:18 120.3 km
 Arrive near Brossard